

図1 検討対象地域の領域区分（地震調査研究推進本部による）

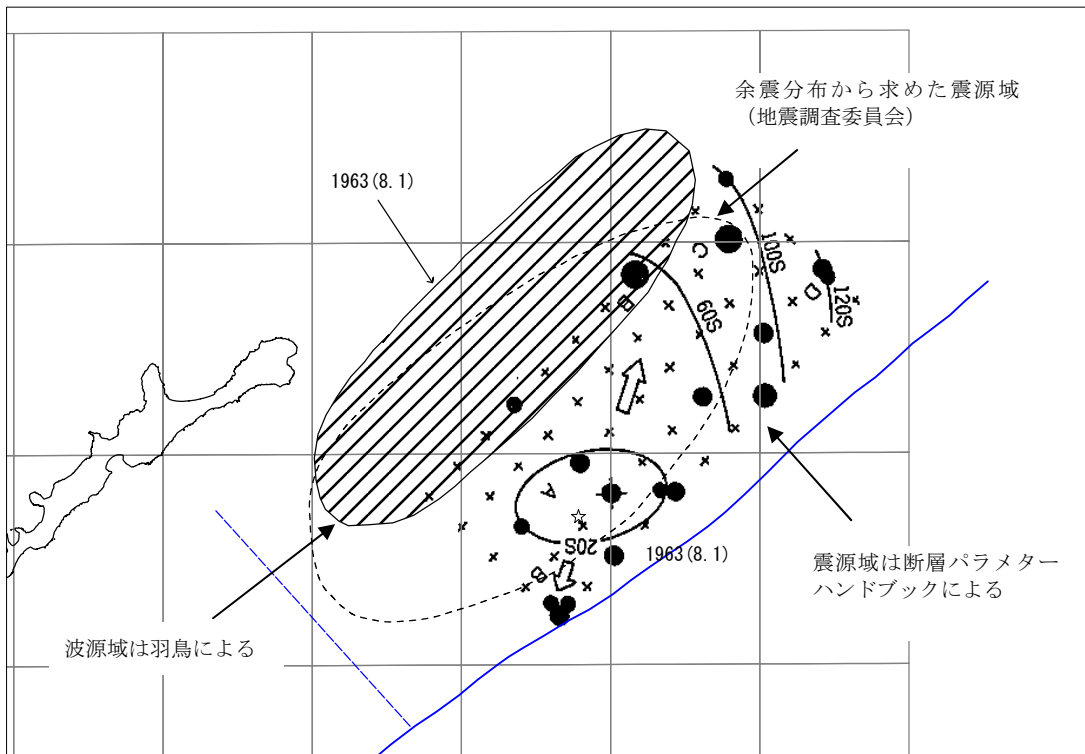


図 1 - 1 択捉島付近の震源域と波源域 (プレート間地震)

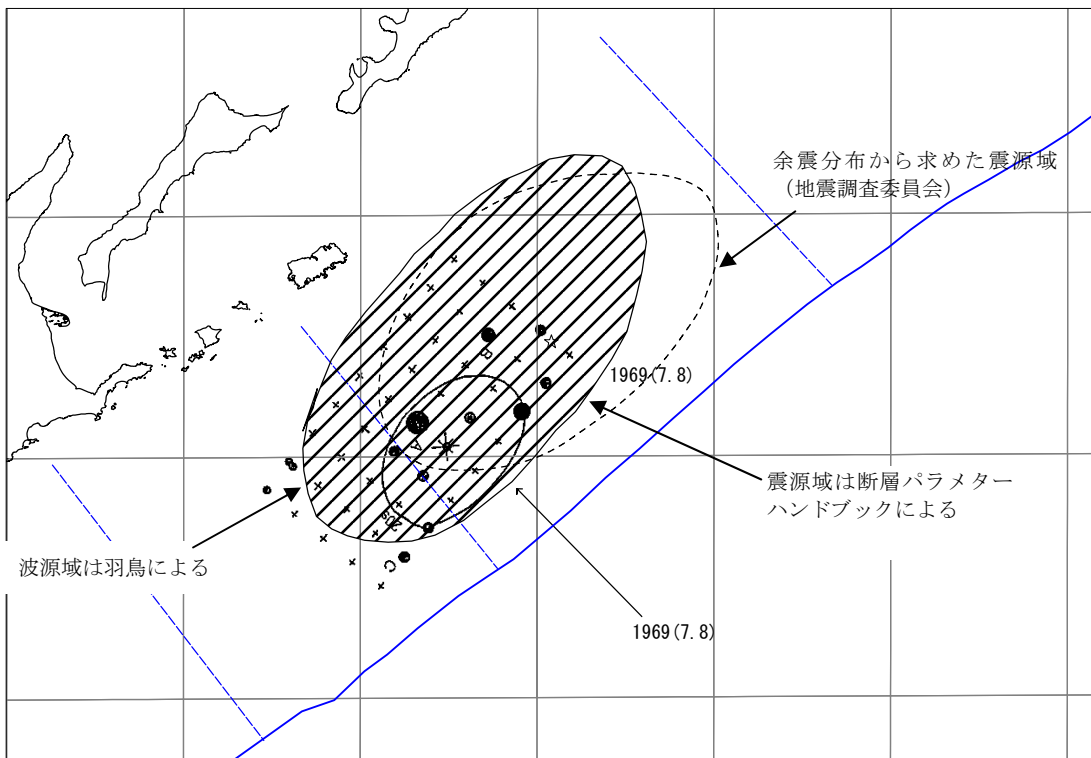


図 1 - 2 色丹島付近の震源域と波源域 (プレート間地震)

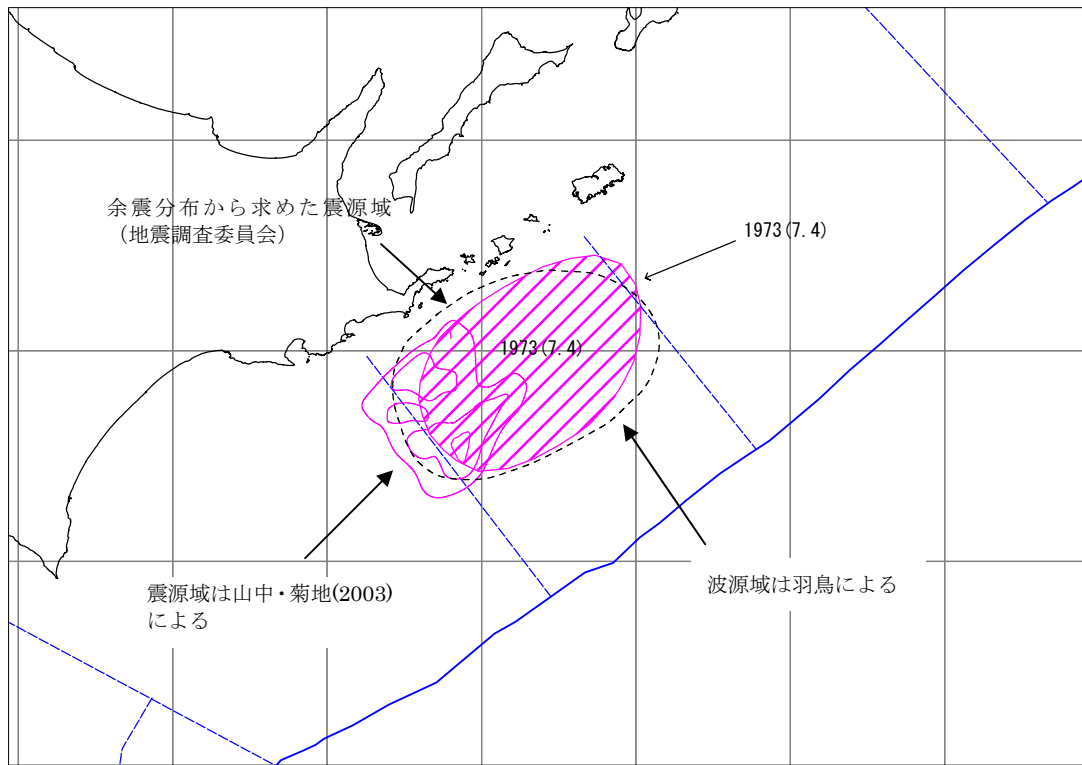


図 1 - 3 根室半島付近の震源域と波源域 (プレート間地震)

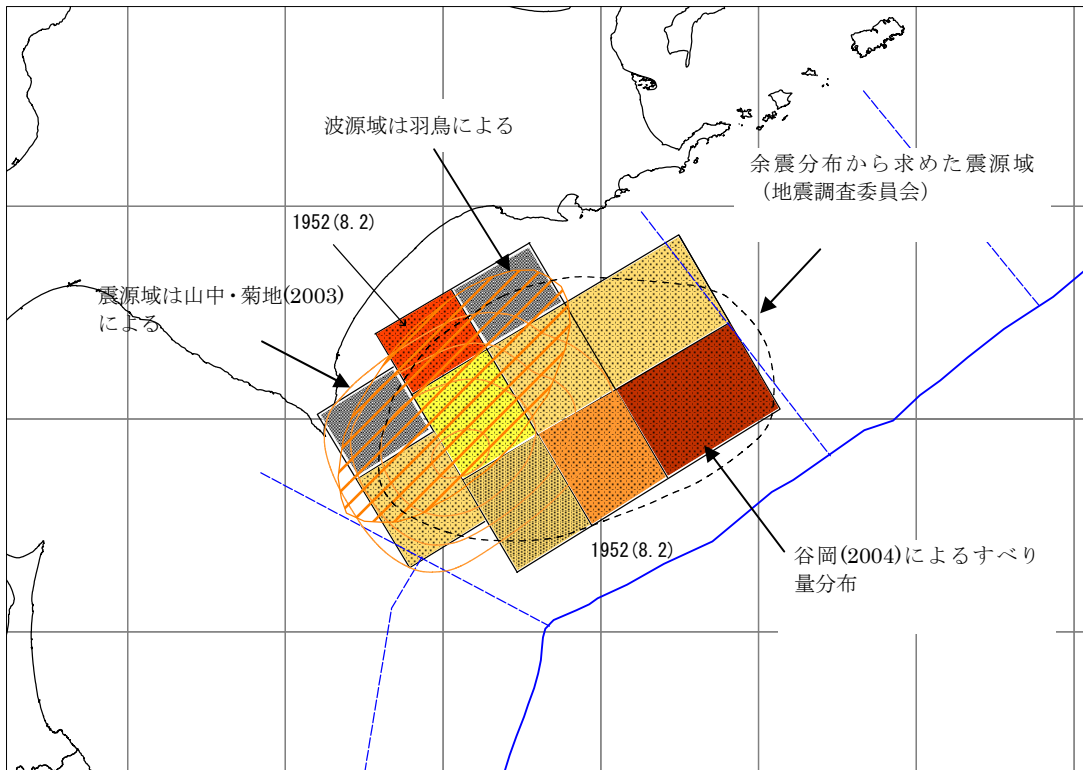


図 1-4-1 1952 年十勝沖地震の震源域と波源域 (プレート間地震)

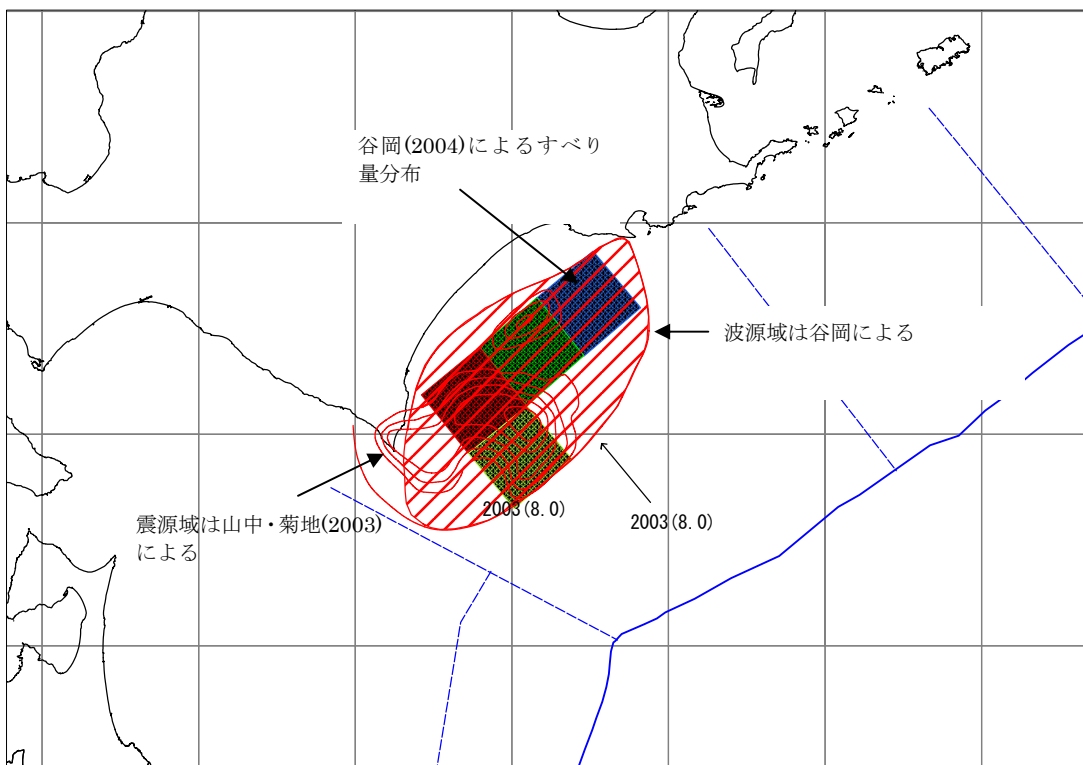


図 1-4-2 2003 年十勝沖地震の震源域と波源域 (プレート間地震)

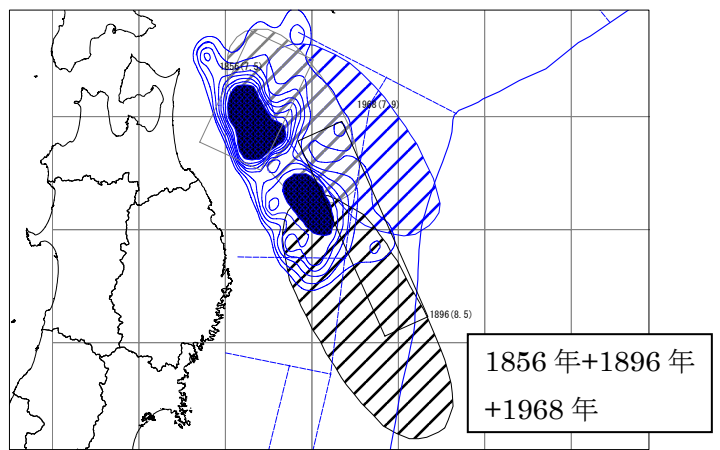
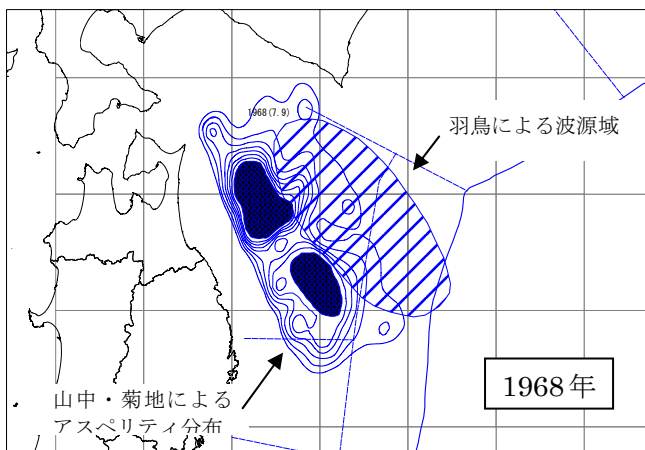
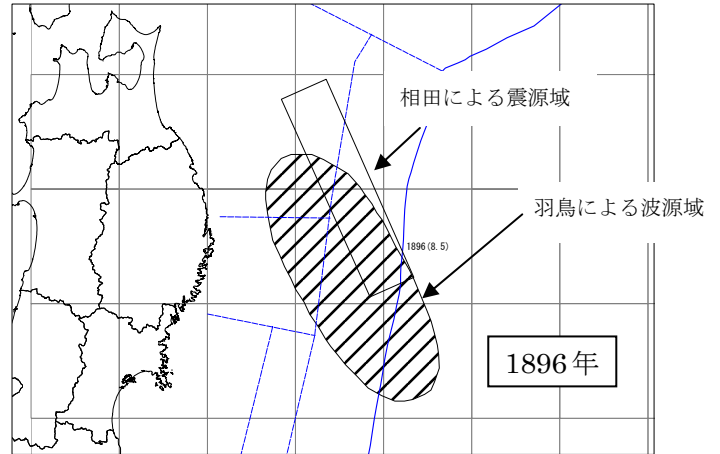
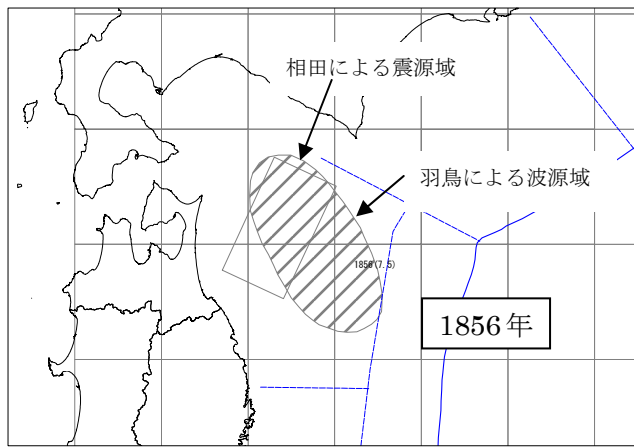
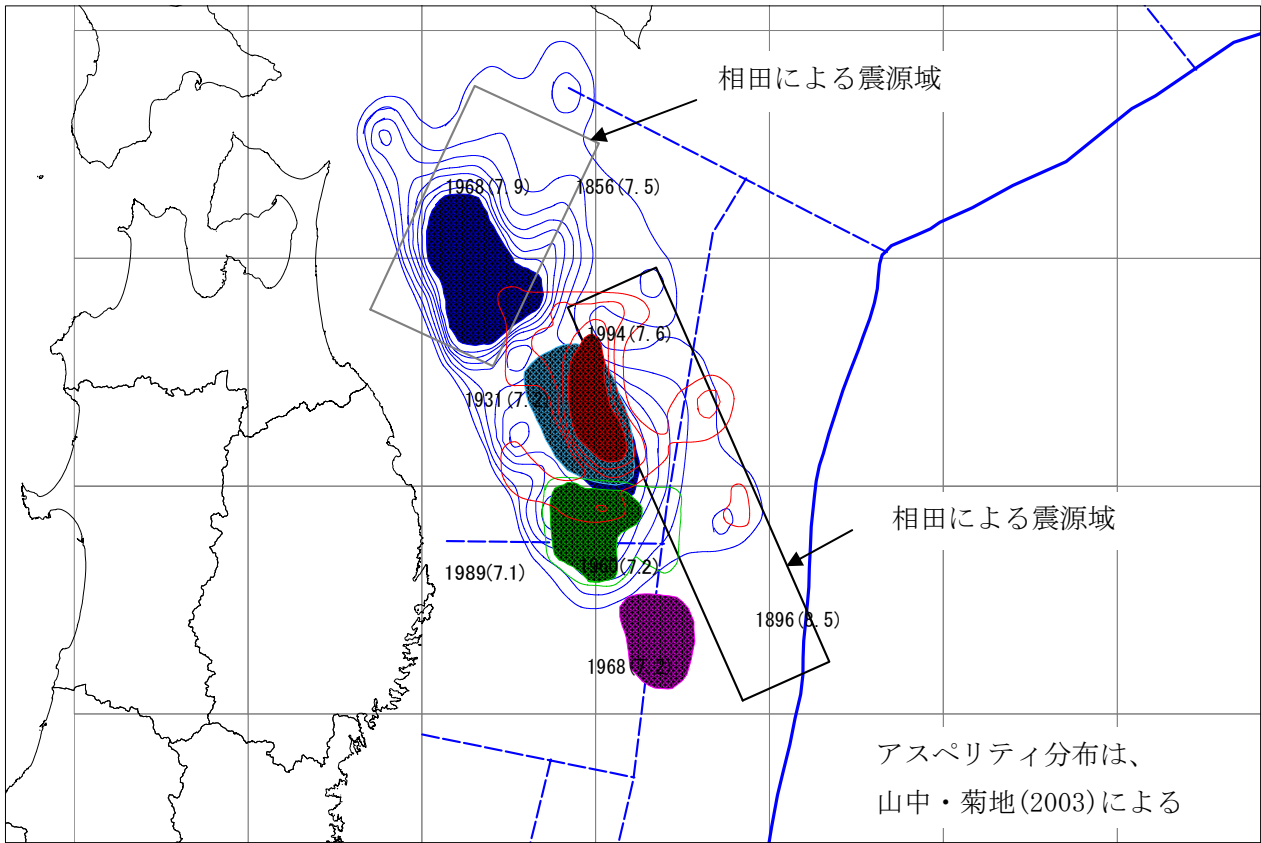


図1-5 三陸沖北部の震源域と波源域 (プレート間地震)